

Residential Landplot In Chamolia, Vravrona Vravrona, Markopoulo Mesogaia, East Attica, Attiki









DELFI
PROPERTIES

370000

* Not Subject to VAT DP12220/NB34388_0

Description

Landplot even and buildable of a total area of 1.235,66 sq.m.

 Coverage -%	 Density 30%	 Zone RESIDENTIAL	 Land Area 1235.66m ²
 Max-Height 8m	 Title Deeds -		



Property Details

Water Available	-
Electricity Available	Yes
Asphalt Road	Yes
Near Village	-
Near City Centre	-
Countryside view	-
See view	Yes
City view	-

Disclaimer

Delfi Properties and Delfi Real Estate, its clients and any joint agents give notice that 1: They are not authorised to make or give any representations or warranties in relation to the property either here or elsewhere, either on their own behalf or on behalf of their client or otherwise. They assume no responsibility for any statement that may be made in these particulars. These particulars do not form part of any offer or contract and must not be relied upon as statements or representations of fact. 2: Any areas, measurements or distances are approximate. The text, photographs and plans are for guidance only and are not necessarily comprehensive. It should not be assumed that the property has all necessary planning, building regulation or other consents and Delfi Properties have not tested any services, equipment or facilities. Purchasers must satisfy themselves by inspection or otherwise.

